




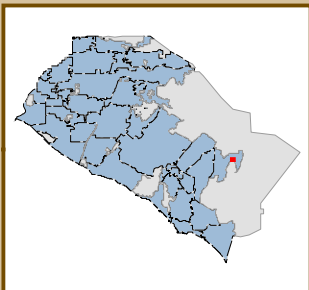
Rancho Santa Margarita

Unincorporated

Coto De Caza

-  Proposed Annexation Boundary
-  Rancho Santa Margarita Boundary
-  Unincorporated

Source: Esri, DigitalGlobe, GeoEye, Earthstar Geographics, CNES/Airbus DS, USDA, USGS, AEX, Getmapping, Aerogrid, IGN, IGP, swisstopo, and the GIS User Community



Plano Trabuco Road/Dove Canyon Drive
Annexation to the City of Rancho Santa Margarita
(CA 13-11)
Vicinity Map

0 0.06 Miles

