




Rossmoor/Los Alamitos Sewer District Sphere of Influence Map

SOI Originally Adopted: 03/10/76
Last Reviewed: 02/13/13

0 0.3 0.6 1.2 Miles 01/16/13

-  Rossmoor/Los Alamitos Sewer District Sphere
-  Rossmoor/Los Alamitos Sewer District Boundary
-  County Boundary



F:\GIS\Projects\LAFCD Spheres Maps.mxd