




Orange County Vector Control District

Orange County Cemetery District Sphere of Influence Map

SOI Originally Adopted: 08/10/83
Last Reviewed: 02/13/13

0 3.5 7 14 Miles 01/16/13

-  OCVCD SOI Boundary
-  OCVCD Boundary
-  County Boundary



F:\g\projects\LAFCO Spheres Maps.mxd