



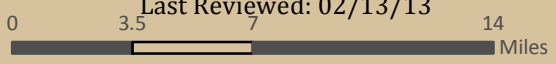
**County Service Area 26 (OC Parks)**






F:\g\projects\LAFCO Spheres Maps.mxd

**County Service Area 26 (OC Parks)  
Sphere of Influence Map**

SOI Originally Adopted: 12/13/78  
Last Reviewed: 02/13/13



-  CSA 26 SOI Boundary
-  CSA 26 Boundary
-  OC\_Boundary

01/16/13